

figura 11 scavo longitudinale e attraversamento

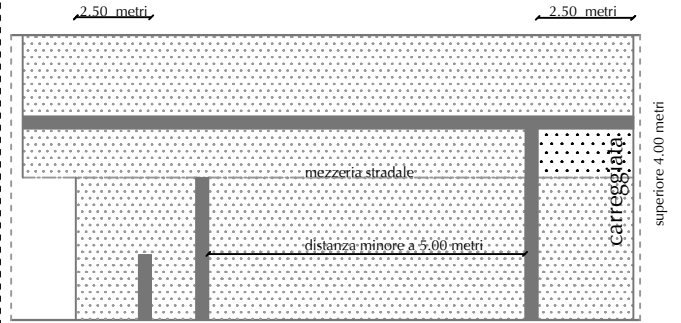


figura 13 scavi e attraversamenti multipli

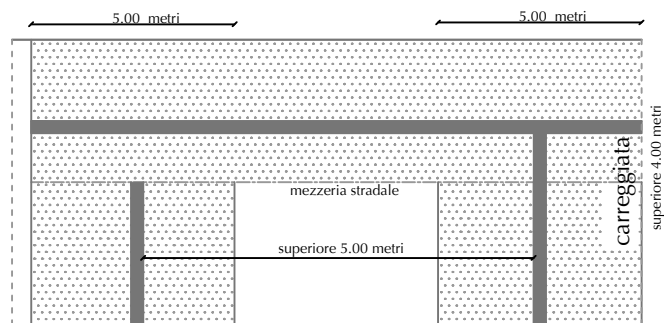


figura 12 scavi e attraversamenti multipli




figura 14 scavo sulla mezzera della carreggiata

### STRADA CON CARREGGIATA E PARCHEGGIO

■ AREA DI SCAVO    ▨ AREA DI RIPRISTINO

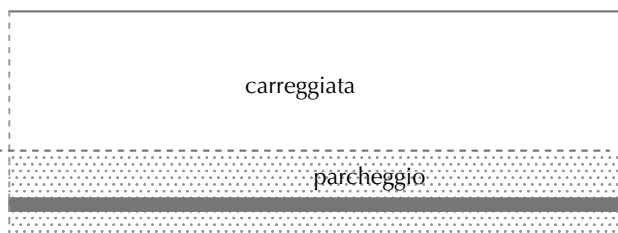


figura 15 scavo longitudinale al parcheggio

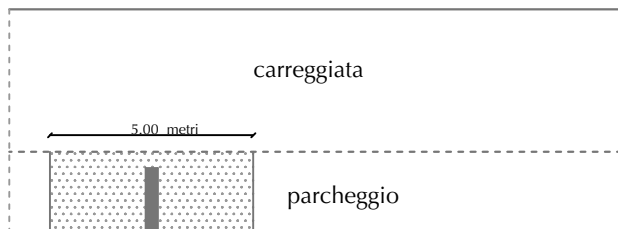


figura 16 attraversamento del parcheggio

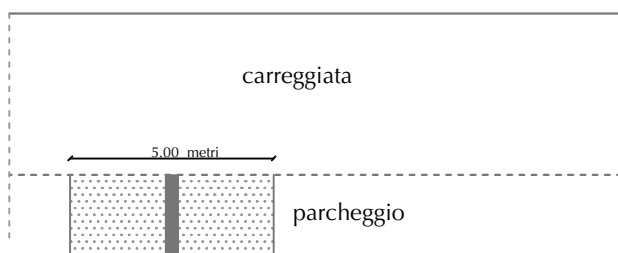


figura 17 attraversamento del parcheggio

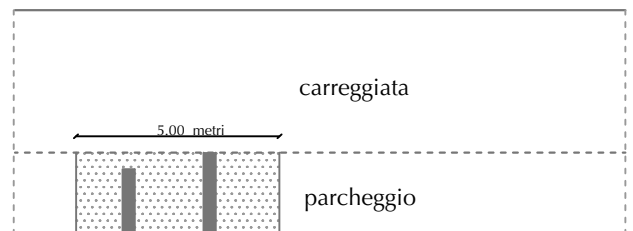


figura 18 attraversamenti multipli del parcheggio

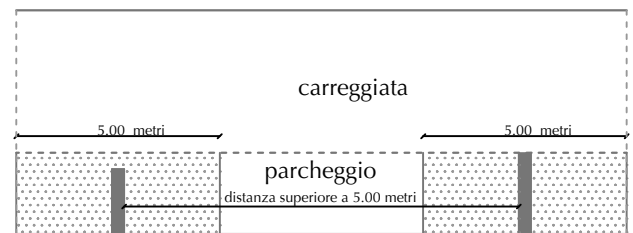


figura 19 attraversamenti multipli del parcheggio

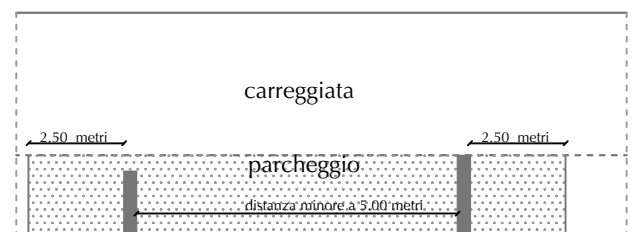


figura 20 attraversamenti multipli del parcheggio